

List Entry Summary

This building is listed under the Planning (Listed Buildings and Conservation Areas) Act 1990 as amended for its special architectural or historic interest.

Name: WEST RANGE OF OUTBUILDINGS BOUNDING THE MAIN YARD AT CORNER FARM, INCLUDING PIGSTY

List Entry Number: 1102888

Location

WEST RANGE OF OUTBUILDINGS BOUNDING THE MAIN YARD AT CORNER FARM, INCLUDING PIGSTY, HEMEL HEMPSTEAD ROAD

The building may lie within the boundary of more than one authority.

County: Hertfordshire

District: St. Albans

District Type: District Authority

Parish: St. Michael

National Park: Not applicable to this List entry.

Grade: II

Date first listed: 06-Mar-1978

Date of most recent amendment: Not applicable to this List entry.

Legacy System Information

The contents of this record have been generated from a legacy data system.

Legacy System: LBS

UID: 163835

Asset Groupings

This List entry does not comprise part of an Asset Grouping. Asset Groupings are not part of the official record but are added later for information.

List Entry Description

Summary of Building

Legacy Record - This information may be included in the List Entry Details.

Reasons for Designation

Legacy Record - This information may be included in the List Entry Details.

History

Legacy Record - This information may be included in the List Entry Details.

Details

TL 00 NE ST MICHAEL HEMEL HEMPSTEAD ROAD (north side) LEVERSTOCK GREEN

8/291 W range of outbuildings bounding the main yard at Corner Farm, including 6.3.78 former pigsty.

GV II

Barn range. Late C18 and early C19. Timber frame. Weatherboarding. L-shaped range of barns in 2 sections. Long range adjoining farmhouse is 4 and 3 bays, the 4-bay part nearer the house and probably late C18. 3-bay barn is early C19; similar clasped purlin roof, but thinner construction. The pigsty is early C19 in red brick and with pentice roof. Built on E side of N barn, it has a small walled pound with 3 round-headed openings, 2 paired.

Listing NGR: TL0975206129

Selected Sources

Legacy Record - This information may be included in the List Entry Details

Map

National Grid Reference: TL 09752 06129

The below map is for quick reference purposes only and may not be to scale. For a copy of the full scale map, please see the attached PDF - [1102888.pdf](#) - Please be aware that it may take a few minutes for the download to complete.



© Crown Copyright and database right 2015. All rights reserved. Ordnance Survey Licence number 100024900.

© British Crown and SeaZone Solutions Limited 2015. All rights reserved. Licence number 102006.006.

This copy shows the entry on 02-Apr-2015 at 12:39:53.

List Entry Summary

This building is listed under the Planning (Listed Buildings and Conservation Areas) Act 1990 as amended for its special architectural or historic interest.

Name: WESTWICK ROW FARMHOUSE

List Entry Number: 1102897

Location

WESTWICK ROW FARMHOUSE, WESTWICK ROW

The building may lie within the boundary of more than one authority.

County: Hertfordshire

District: St. Albans

District Type: District Authority

Parish: St. Michael

National Park: Not applicable to this List entry.

Grade: II

Date first listed: 27-Sep-1984

Date of most recent amendment: Not applicable to this List entry.

Legacy System Information

The contents of this record have been generated from a legacy data system.

Legacy System: LBS

UID: 163855

Asset Groupings

This List entry does not comprise part of an Asset Grouping. Asset Groupings are not part of the official record but are added later for information.

List Entry Description

Summary of Building

Legacy Record - This information may be included in the List Entry Details.

Reasons for Designation

Legacy Record - This information may be included in the List Entry Details.

History

Legacy Record - This information may be included in the List Entry Details.

Details

TL 00 NE ST MICHAEL WESTWICK ROW (north east side)

8/311 Westwick Row Farmhouse

GV II

Farmhouse. C15 2-bay cruck house with C16 and C17 additions. Large and small block joined. Painted brick and plaster. Plain tile roofs. 2-storey 2-window block on left; 1-storey-and- attics, 2-window block on right. At join of upper and lower parts is a large C17 cruciform red brick stack, in front of which is a gabled dormer and beneath a door. C20 glazing bar casements. The right block contains the 2 cruck bays and, at the right end, a contemporary 2-storey bay, perhaps built as a grain store. Formerly there were 2 more crucks in space of present left block. The two bays have 3 crucks, which are continuous from floor to ridge and are joined longitudinally by long curved wind braces. Left block is late C17 and has ovolo moulded floor beams and fireplace bressumer (RCHM Typescript).

Listing NGR: TL0935006602

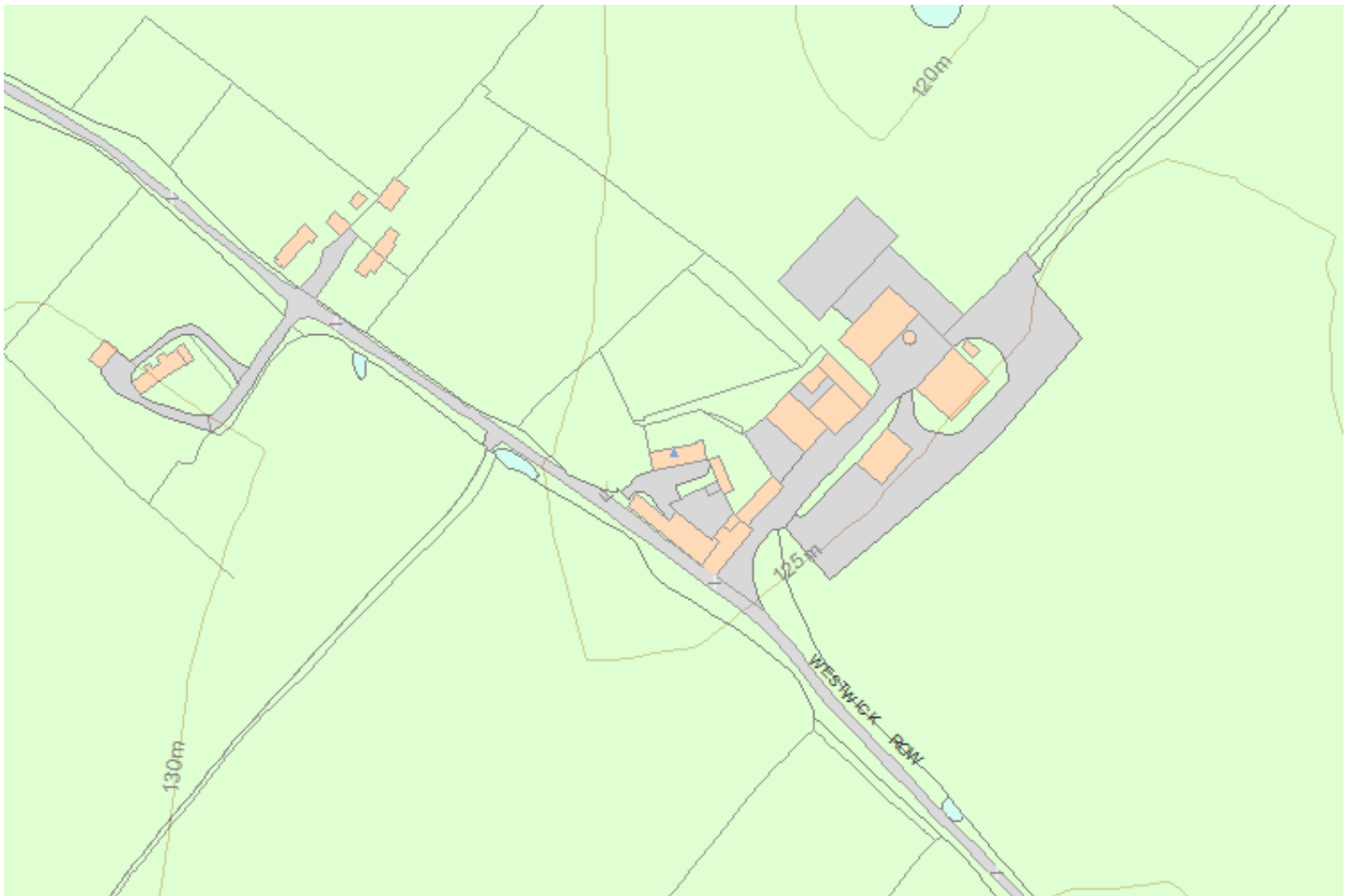
Selected Sources

Legacy Record - This information may be included in the List Entry Details

Map

National Grid Reference: TL 09350 06602

The below map is for quick reference purposes only and may not be to scale. For a copy of the full scale map, please see the attached PDF - [1102897.pdf](#) - Please be aware that it may take a few minutes for the download to complete.



© Crown Copyright and database right 2015. All rights reserved. Ordnance Survey Licence number 100024900.

© British Crown and SeaZone Solutions Limited 2015. All rights reserved. Licence number 102006.006.

This copy shows the entry on 02-Apr-2015 at 12:39:54.

List Entry Summary

This building is listed under the Planning (Listed Buildings and Conservation Areas) Act 1990 as amended for its special architectural or historic interest.

Name: WESTWICK COTTAGE

List Entry Number: 1102898

Location

WESTWICK COTTAGE, WESTWICK ROW

The building may lie within the boundary of more than one authority.

County: Hertfordshire

District: St. Albans

District Type: District Authority

Parish: St. Michael

National Park: Not applicable to this List entry.

Grade: II*

Date first listed: 19-Oct-1953

Date of most recent amendment: Not applicable to this List entry.

Legacy System Information

The contents of this record have been generated from a legacy data system.

Legacy System: LBS

UID: 163858

Asset Groupings

This List entry does not comprise part of an Asset Grouping. Asset Groupings are not part of the official record but are added later for information.

List Entry Description

Summary of Building

Legacy Record - This information may be included in the List Entry Details.

Reasons for Designation

Legacy Record - This information may be included in the List Entry Details.

History

Legacy Record - This information may be included in the List Entry Details.

Details

TL 00 NE ST MICHAEL WESTWICK ROW (South West side) 270/8/314 Westwick Cottage
19.10.53 II*

House, formerly sub-divided into cottages, incorporating substantial parts of an early medieval open hall house. Earliest part dated to between 1184 and 1219 by dendrochronological analysis, with C16 and C17 alterations and extensions, sub-divided late C19 and restored to single dwelling form post 1946. Timber-framed construction, with later brick infill and casing. Deep brick ridge stack at stepped junction of roof line. Plain tile roof covering. PLAN: Linear plan, reflecting alternate re-building, the central part formed from the remains of a 2-bay aisled hall, with a 2-bay parlour range of 2 phases attached to the west end. FRONT (south) ELEVATION: Stepped 2 storey range of 5 bays, with C20 kitchen extension at east end. Taller part to left with low gable stack, and small-paned 2-light casements to both floors. Lower range including, and to right of central stack with similar casements of 1, 2 and 3 lights. Doorway with planked door to right of centre. REAR (north) ELEVATION: similarly detailed to front, but with lean to outshut to central bay of lower part, with doorway in west cheek. To the left of the outshut, a doorway with C20 half-glazed door. To the right of the ground-floor window immediately to the right of the outshot is a former arcade post of the open hall, (now a post in the external frame) with visible remnants of the carved decoration to the capital. INTERIOR: Much exposed framing, including former arcade post now enclosed within later outshut to rear. Substantial chamfered ceiling beams, and, in an upper floor partition wall, the exposed upper ends of the passing braces forming part of the central truss of the former open hall, smoke- blackened on exposed faces. Back-to-back hearths set beneath chamfered bressumers within the central stack. Clasped purlin roof structure with heavy purlins and some curved wind braces. HISTORY: Tree ring analysis carried out by the University of Nottingham in 1997 produced a single site chronology of 240 years for the timbers of the former open hall, from which a felling date for the timbers of between 1184 and 1219 is suggested. An historical analysis of the building suggests that the earliest phase comprised a 2-bay aisled open hall, with additional bays at each end. In the C17, the house was enlarged at the west end, and a chimney stack inserted in the west end bay of the earlier house.

A complex, multi-phased timber-framed building containing the substantial remains of an early medieval aisled hall, the early date of which has been validated by dendrochronological sampling.

Listing NGR: TL0915706631

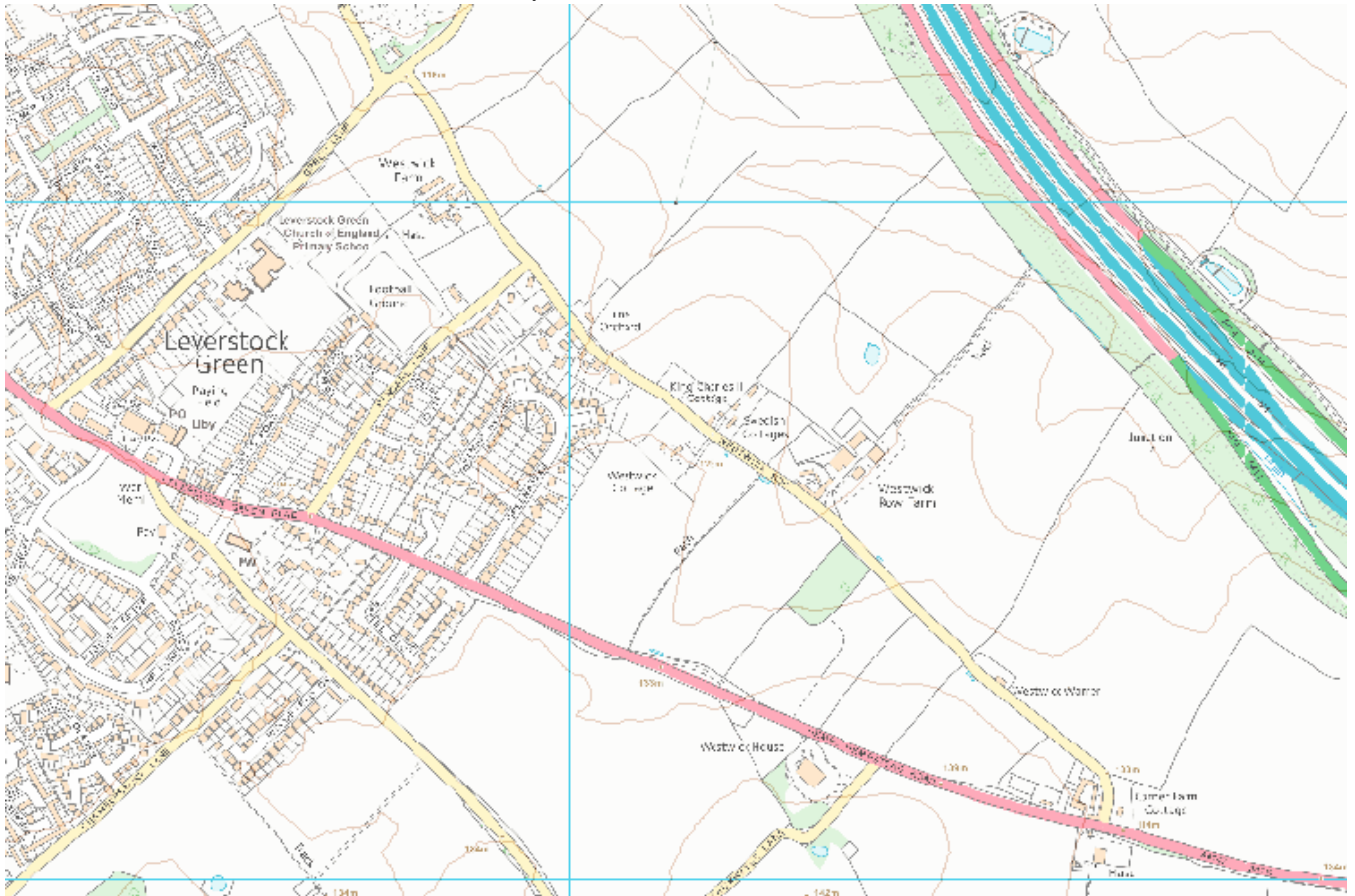
Selected Sources

Legacy Record - This information may be included in the List Entry Details

Map

National Grid Reference: TL 09157 06631

The below map is for quick reference purposes only and may not be to scale. For a copy of the full scale map, please see the attached PDF - [1102898.pdf](#) - Please be aware that it may take a few minutes for the download to complete.



© Crown Copyright and database right 2015. All rights reserved. Ordnance Survey Licence number 100024900.

© British Crown and SeaZone Solutions Limited 2015. All rights reserved. Licence number 102006.006.

This copy shows the entry on 02-Apr-2015 at 12:39:54.

List Entry Summary

This building is listed under the Planning (Listed Buildings and Conservation Areas) Act 1990 as amended for its special architectural or historic interest.

Name: HILL END FARMHOUSE

List Entry Number: 1102913

Location

HILL END FARMHOUSE, BEECHTREE LANE

The building may lie within the boundary of more than one authority.

County: Hertfordshire

District: St. Albans

District Type: District Authority

Parish: St. Michael

National Park: Not applicable to this List entry.

Grade: II

Date first listed: 15-Jun-1971

Date of most recent amendment: Not applicable to this List entry.

Legacy System Information

The contents of this record have been generated from a legacy data system.

Legacy System: LBS

UID: 163793

Asset Groupings

This List entry does not comprise part of an Asset Grouping. Asset Groupings are not part of the official record but are added later for information.

List Entry Description

Summary of Building

Legacy Record - This information may be included in the List Entry Details.

Reasons for Designation

Legacy Record - This information may be included in the List Entry Details.

History

Legacy Record - This information may be included in the List Entry Details.

Details

TL 10 NW ST MICHAEL BEECHTREE LANE (east side)

9/251 Hill End Farmhouse

15.6.71

GV II

Farmhouse. Built late C15 or early C16 as a 2-bay hall, a third bay added at S end in late C16. Cased in red brick in late C18. Plain tile hipped roof. C16/17 chimney stack in centre of range with square shafts and square arrises. 2 storeys. Front elevation has, to the right of a modern porch, a square gazebo with 2 sash windows in an ogee-headed moulded frame. On right are 2 C20 glazing bar casements in C18 frames, segmental-headed on ground floor. To left of door is a C17/18 eaves gable; C20 extension beyond. Interior has tie beam of hall abutting the stack, the 1st floor part to S with mid C17 lozenge-shaped plaster panels. C17 mullioned window behind stack. N side ground floor with C16 stone fireplace said to have been brought from Old Gorhambury. (RCHM Typescript).

Listing NGR: TL1091206494

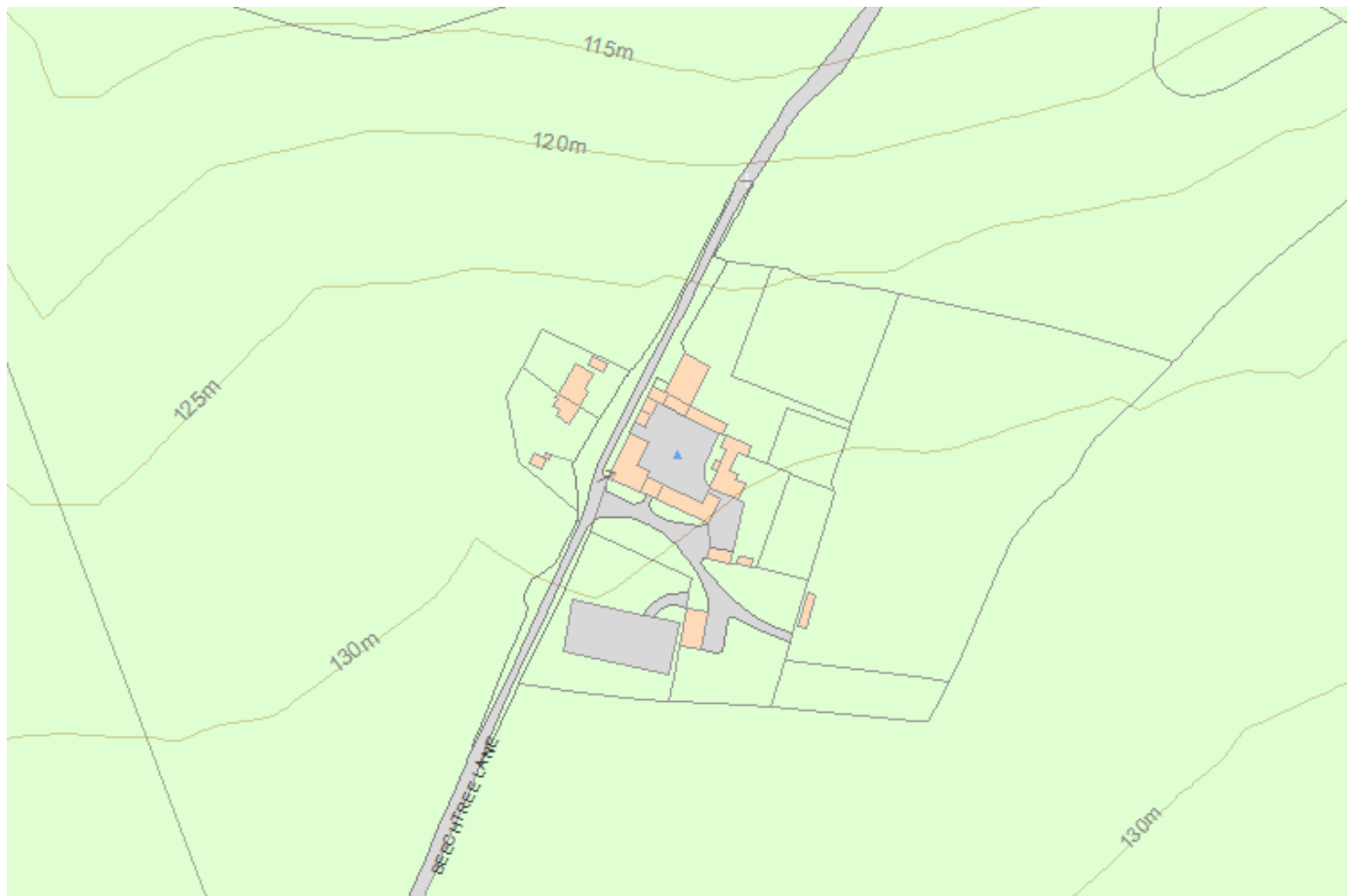
Selected Sources

Legacy Record - This information may be included in the List Entry Details

Map

National Grid Reference: TL 10912 06494

The below map is for quick reference purposes only and may not be to scale. For a copy of the full scale map, please see the attached PDF - [1102913.pdf](#) - Please be aware that it may take a few minutes for the download to complete.



© Crown Copyright and database right 2015. All rights reserved. Ordnance Survey Licence number 100024900.

© British Crown and SeaZone Solutions Limited 2015. All rights reserved. Licence number 102006.006.

This copy shows the entry on 02-Apr-2015 at 12:39:55.

List Entry Summary

This building is listed under the Planning (Listed Buildings and Conservation Areas) Act 1990 as amended for its special architectural or historic interest.

Name: WESTWICK HALL

List Entry Number: 1102914

Location

WESTWICK HALL, BEECHTREE LANE

The building may lie within the boundary of more than one authority.

County: Hertfordshire

District: St. Albans

District Type: District Authority

Parish: St. Michael

National Park: Not applicable to this List entry.

Grade: II

Date first listed: 27-Sep-1984

Date of most recent amendment: Not applicable to this List entry.

Legacy System Information

The contents of this record have been generated from a legacy data system.

Legacy System: LBS

UID: 163795

Asset Groupings

This List entry does not comprise part of an Asset Grouping. Asset Groupings are not part of the official record but are added later for information.

List Entry Description

Summary of Building

Legacy Record - This information may be included in the List Entry Details.

Reasons for Designation

Legacy Record - This information may be included in the List Entry Details.

History

Legacy Record - This information may be included in the List Entry Details.

Details

TL 10 NW ST MICHAEL BEECHTREE LANE (west side)

9/253 Westwick Hall

GV II

Farmhouse. Mid-late C17 timber frame, recased in red brick 1794 (dated brick); extended at rear 1814 (dated brick). 1930s plain tile hipped roof. 2 storeys over cellar. 5 C20 glazing bar casements. Front elevation has a central projection with broad ground floor window in relieving arch. Added porch on right with early C19 door: 4 panels, shaped brackets. Interior of projection has ovolo-moulded beams. Main range is 5 bays of one build with chamfer-stopped beams. On rear ground floor is a C17 3-light mullioned casement with original square leading and spring catch.

Listing NGR: TL1041106805

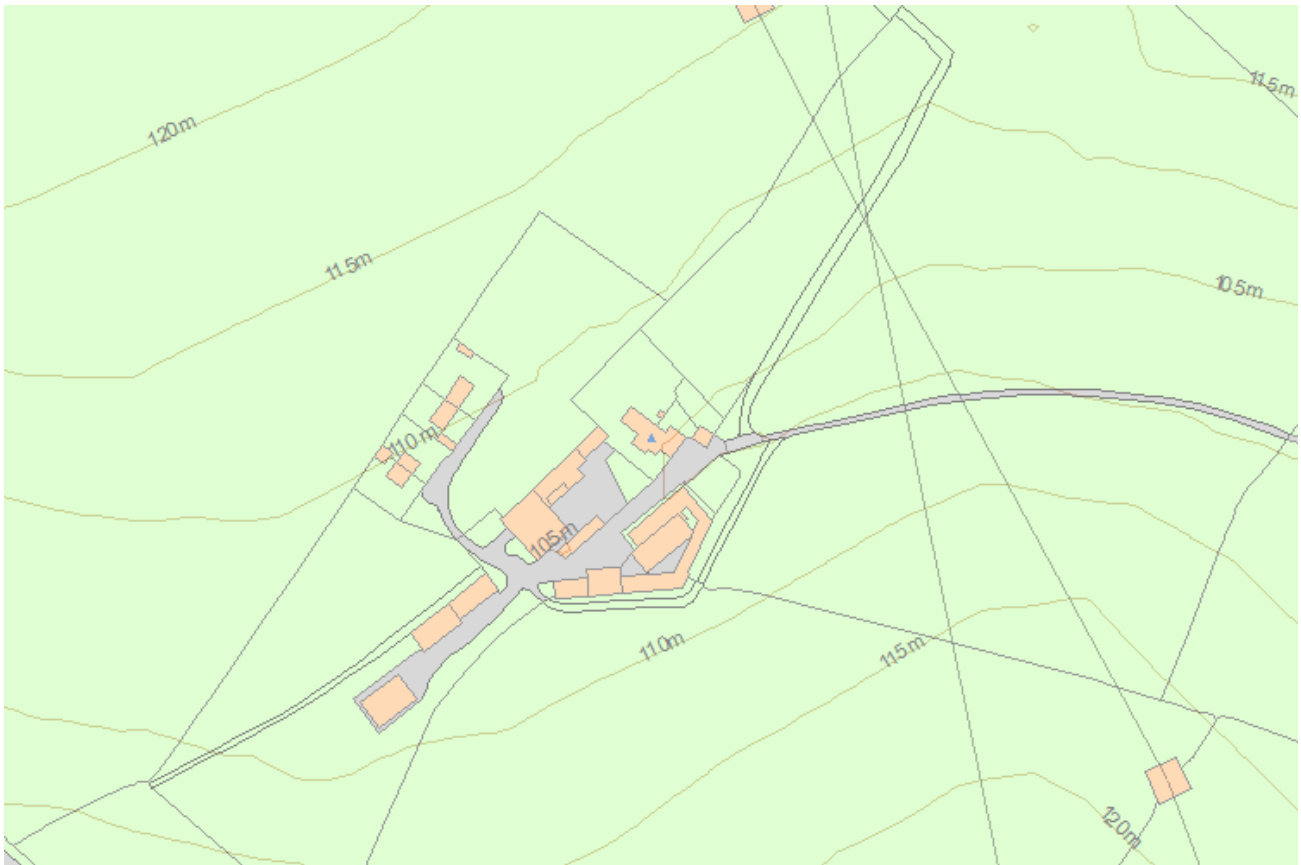
Selected Sources

Legacy Record - This information may be included in the List Entry Details

Map

National Grid Reference: TL 10411 06805

The below map is for quick reference purposes only and may not be to scale. For a copy of the full scale map, please see the attached PDF - [1102914.pdf](#) - Please be aware that it may take a few minutes for the download to complete.



© Crown Copyright and database right 2015. All rights reserved. Ordnance Survey Licence number 100024900.

© British Crown and SeaZone Solutions Limited 2015. All rights reserved. Licence number 102006.006.

This copy shows the entry on 02-Apr-2015 at 12:39:56.

List Entry Summary

This building is listed under the Planning (Listed Buildings and Conservation Areas) Act 1990 as amended for its special architectural or historic interest.

Name: BARN AND COWSHED IMMEDIATELY SOUTH WEST OF WESTWICK HALL

List Entry Number: 1175175

Location

BARN AND COWSHED IMMEDIATELY SOUTH WEST OF WESTWICK HALL, BEECHTREE LANE

The building may lie within the boundary of more than one authority.

County: Hertfordshire

District: St. Albans

District Type: District Authority

Parish: St. Michael

National Park: Not applicable to this List entry.

Grade: II

Date first listed: 27-Sep-1984

Date of most recent amendment: Not applicable to this List entry.

Legacy System Information

The contents of this record have been generated from a legacy data system.

Legacy System: LBS

UID: 163796

Asset Groupings

This List entry does not comprise part of an Asset Grouping. Asset Groupings are not part of the official record but are added later for information.

List Entry Description

Summary of Building

Legacy Record - This information may be included in the List Entry Details.

Reasons for Designation

Legacy Record - This information may be included in the List Entry Details.

History

Legacy Record - This information may be included in the List Entry Details.

Details

TL 10 NW ST MICHAEL BEECHTREE LANE (west side)

9/254 Barn and cowshed immediately SW of Westwick Hall

GV II

Barn and cowshed. Late C17 or early C18. Timber frame. Weatherboarding. Plain tile roof. The barn is 5 bays with clasped purlin roof and tall flint and brick base. C19 slate- roof, lean-to additions on S side, cowshed on right is lower and 3 bays. Similar construction.

Listing NGR: TL1037806790

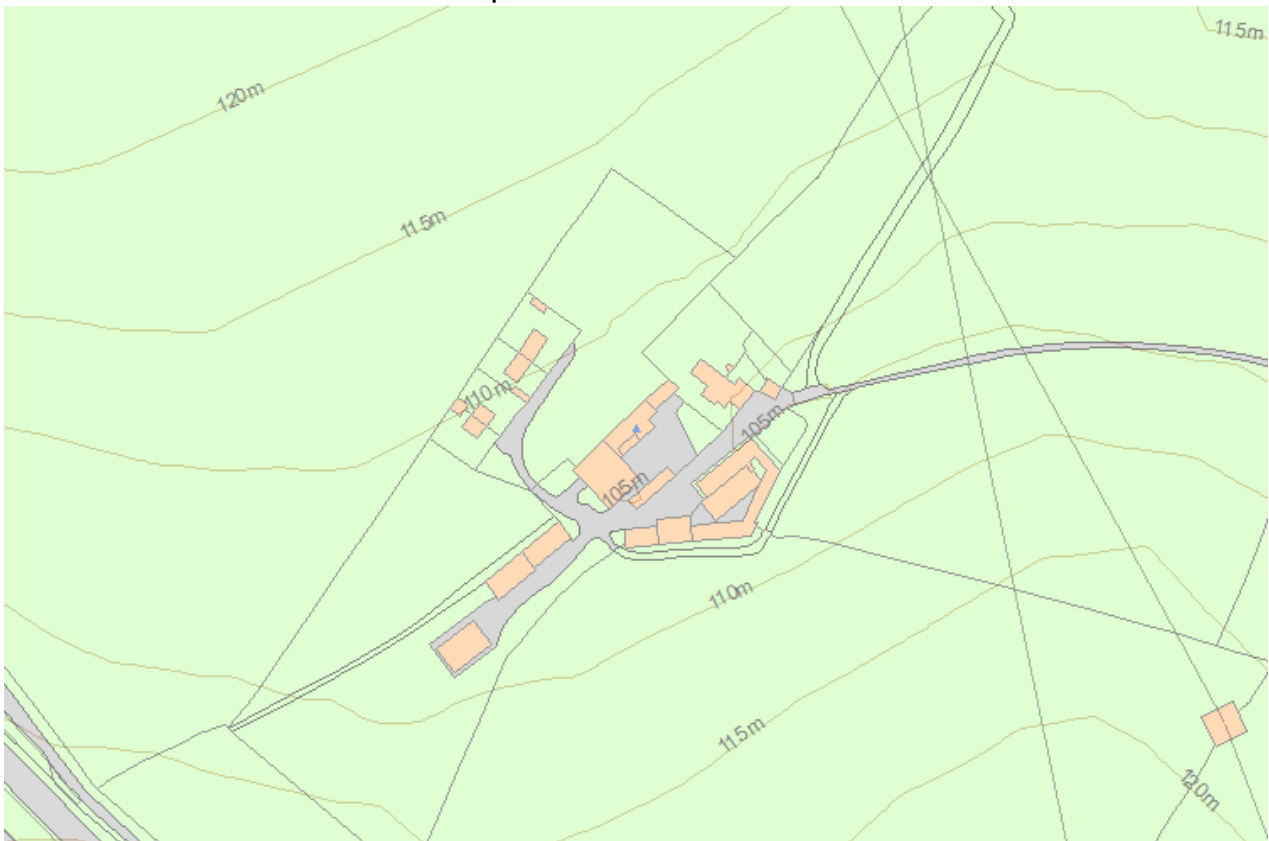
Selected Sources

Legacy Record - This information may be included in the List Entry Details

Map

National Grid Reference: TL 10378 06790

The below map is for quick reference purposes only and may not be to scale. For a copy of the full scale map, please see the attached PDF - [1175175.pdf](#) - Please be aware that it may take a few minutes for the download to complete.



number 100024900.

© British Crown and SeaZone Solutions Limited 2015. All rights reserved. Licence number 102006.006.

This copy shows the entry on 02-Apr-2015 at 12:39:57.

List Entry Summary

This building is listed under the Planning (Listed Buildings and Conservation Areas) Act 1990 as amended for its special architectural or historic interest.

Name: REMAINS OF OLD GORHAMBURY

List Entry Number: 1175197

Location

REMAINS OF OLD GORHAMBURY, BLUEHOUSE HILL

The building may lie within the boundary of more than one authority.

County: Hertfordshire

District: St. Albans

District Type: District Authority

Parish: St. Michael

National Park: Not applicable to this List entry.

Grade: I

Date first listed: 19-Oct-1953

Date of most recent amendment: Not applicable to this List entry.

Legacy System Information

The contents of this record have been generated from a legacy data system.

Legacy System: LBS

UID: 163801

Asset Groupings

This List entry does not comprise part of an Asset Grouping. Asset Groupings are not part of the official record but are added later for information.

List Entry Description

Summary of Building

Legacy Record - This information may be included in the List Entry Details.

Reasons for Designation

Legacy Record - This information may be included in the List Entry Details.

History

Legacy Record - This information may be included in the List Entry Details.

Details

TL 10 NW ST MICHAEL BLUEHOUSE HILL (off) (north west side)

9/259 Remains of Old Gorhambury 19.10.53

GV I

Ruins of the mansion begun in 1563 by Sir Nicholas Bacon and extended in 1570s. Red brick and flint. Stone dressings. Porch and hall remain from the former 2-courtyard house, the entrance court formerly on S and service court on N. The 2-storey porch has good stone classical detail. 3-sided arched entrance on ground floor with flanking Doric columns. Enriched entablature. Tympana with roundels. Upper floor with square mullioned and transomed windows on E and W sides. Ionic columns. Dentilled cornice. Attic above with coat of arms. Hall to rear left retains tall mullioned and transomed window marking dais. Lateral stack to right. Visited by Queen Elizabeth I 1570, 1573, 1577. Scheduled Ancient Monument. (C.L. 16.12.33, Pevsner (1977)).

Listing NGR: TL1102907616

Selected Sources

Books and journals

Pevsner, N, Cherry, B, The Buildings of England: Hertfordshire, (1977)

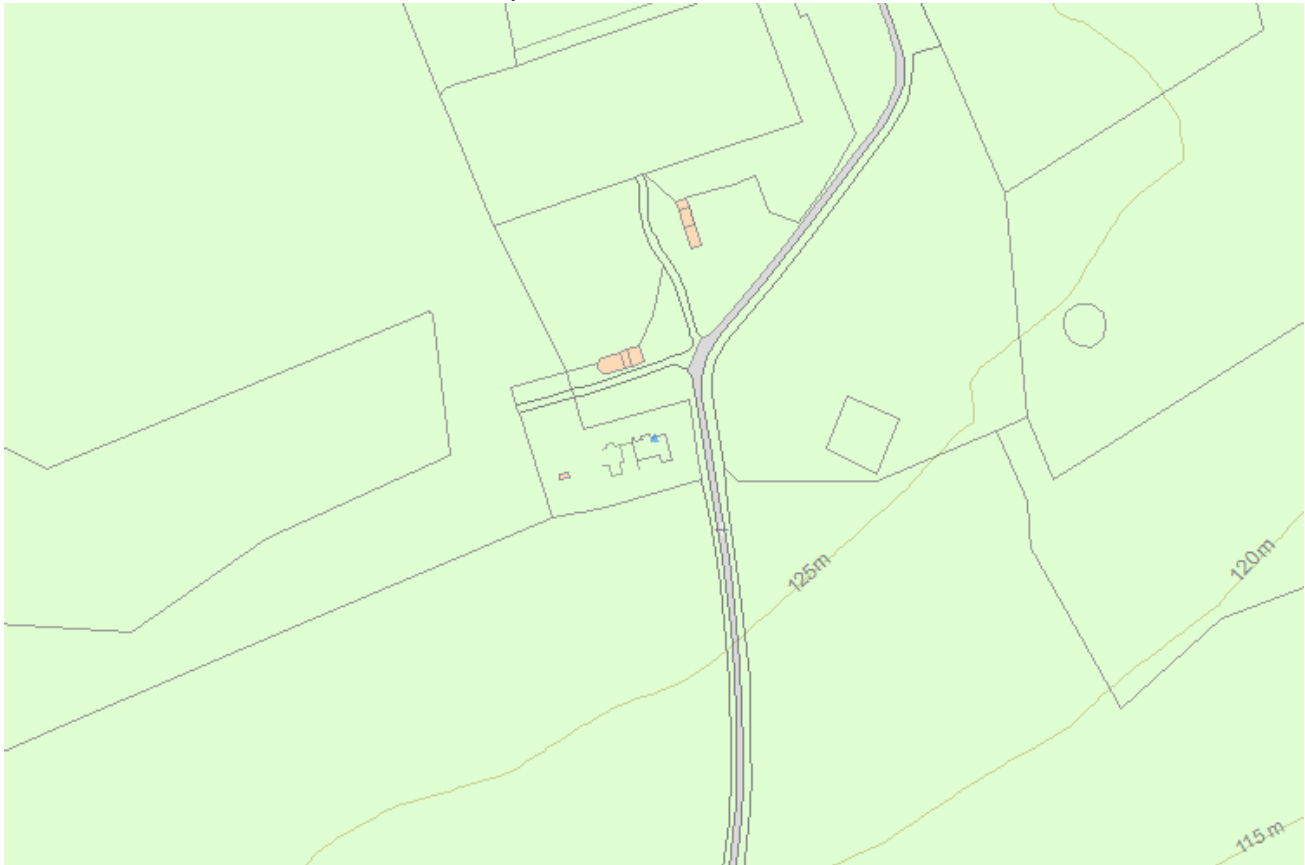
Other

Register of Parks and Gardens of Special Historic Interest in England, Part 21 Hertfordshire,

Map

National Grid Reference: TL 11029 07616

The below map is for quick reference purposes only and may not be to scale. For a copy of the full scale map, please see the attached PDF - [1175197.pdf](#) - Please be aware that it may take a few minutes for the download to complete.



© Crown Copyright and database right 2015. All rights reserved. Ordnance Survey Licence number 100024900.

© British Crown and SeaZone Solutions Limited 2015. All rights reserved. Licence number 102006.006.

This copy shows the entry on 02-Apr-2015 at 12:39:57.

List Entry Summary

This building is listed under the Planning (Listed Buildings and Conservation Areas) Act 1990 as amended for its special architectural or historic interest.

Name: BREAKSPEARS

List Entry Number: 1175227

Location

BREAKSPEARS, GREEN LANE

The building may lie within the boundary of more than one authority.

County: Hertfordshire

District: St. Albans

District Type: District Authority

Parish: St. Michael

National Park: Not applicable to this List entry.

Grade: II

Date first listed: 27-Sep-1984

Date of most recent amendment: Not applicable to this List entry.

Legacy System Information

The contents of this record have been generated from a legacy data system.

Legacy System: LBS

UID: 163811

Asset Groupings

This List entry does not comprise part of an Asset Grouping. Asset Groupings are not part of the official record but are added later for information.

List Entry Description

Summary of Building

Legacy Record - This information may be included in the List Entry Details.

Reasons for Designation

Legacy Record - This information may be included in the List Entry Details.

History

Legacy Record - This information may be included in the List Entry Details.

Details

TL 00 NE ST MICHAEL GREEN LANE (east side) LEVERSTOCK GREEN

8/267 Breakspears

II

House, formerly farmhouse. Mid C17. Timber frame. Painted and red brick casing. Plain tile roof with central red brick chimney stack. Lobby entrance plan. 2 storeys. 1 bay each side of stack. C20 rear extension to form T plan. The front (S) side has C17 brick to ground floor; upper floor probably C18 brick. 3 glazing bar casements in original openings, those of ground floor segmental headed. Small square 2-light C17 casement above door. C17/18 oak door frame. Interior has staircases at rear of stack and heavy chamfered floor beams either side of deep inglenooks.

Listing NGR: TL0927207779

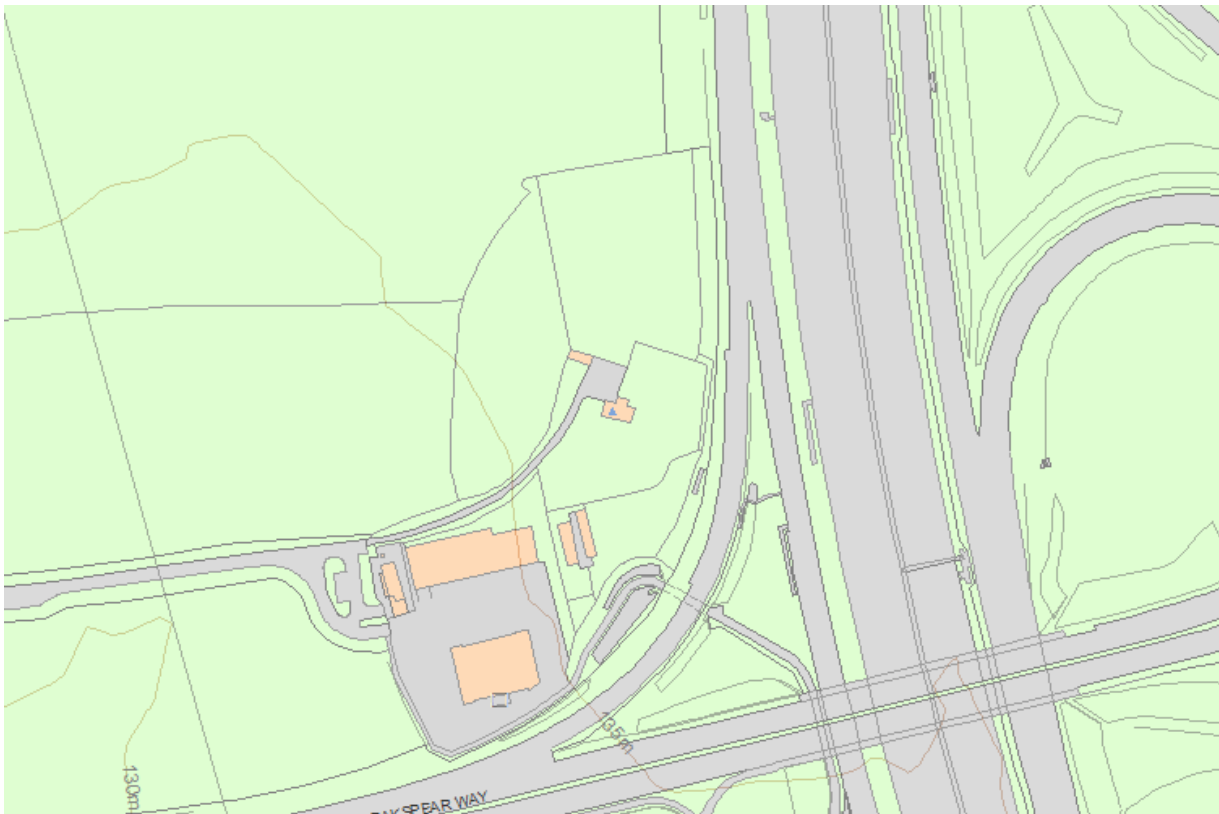
Selected Sources

Legacy Record - This information may be included in the List Entry Details

Map

National Grid Reference: TL 09272 07779

The below map is for quick reference purposes only and may not be to scale. For a copy of the full scale map, please see the attached PDF - [1175227.pdf](#) - Please be aware that it may take a few minutes for the download to complete.



© Crown Copyright and database right 2015. All rights reserved. Ordnance Survey Licence number 100024900.

© British Crown and SeaZone Solutions Limited 2015. All rights reserved. Licence number 102006.006.

This copy shows the entry on 02-Apr-2015 at 12:39:58.

List Entry Summary

This building is listed under the Planning (Listed Buildings and Conservation Areas) Act 1990 as amended for its special architectural or historic interest.

Name: NORTH AND EAST RANGES OF OUTBUILDINGS BOUNDING THE MAIN YARD AT CORNER FARM

List Entry Number: 1175334

Location

NORTH AND EAST RANGES OF OUTBUILDINGS BOUNDING THE MAIN YARD AT CORNER FARM, HEMEL HEMPSTEAD ROAD

The building may lie within the boundary of more than one authority.

County: Hertfordshire

District: St. Albans

District Type: District Authority

Parish: St. Michael

National Park: Not applicable to this List entry.

Grade: II

Date first listed: 06-Mar-1978

Date of most recent amendment: Not applicable to this List entry.

Legacy System Information

The contents of this record have been generated from a legacy data system.

Legacy System: LBS

UID: 163836

Asset Groupings

This List entry does not comprise part of an Asset Grouping. Asset Groupings are not part of the official record but are added later for information.

List Entry Description

Summary of Building

Legacy Record - This information may be included in the List Entry Details.

Reasons for Designation

Legacy Record - This information may be included in the List Entry Details.

History

Legacy Record - This information may be included in the List Entry Details.

Details

TL 00 NE ST MICHAEL HEMEL HEMPSTEAD ROAD (north side) LEVERSTOCK GREEN

8/292 N and E ranges of outbuildings bounding the 6.3.78 main yard at Corner Farm

GV II

Former cowsheds and stabling. Early C19 and c.1900. Timber frame. Plain tile roof. Weatherboarded N range has 5 narrow bays with restored clasped purlin roof, one tie beam bearing dates 1813 and 1823. E range is c.1900. Slate roof. Single storey. Mostly open bays.

Listing NGR: TL0976606144

Selected Sources

Legacy Record - This information may be included in the List Entry Details

Map

National Grid Reference: TL 09766 06144

The below map is for quick reference purposes only and may not be to scale. For a copy of the full scale map, please see the attached PDF - [1175334.pdf](#) - Please be aware that it may take a few minutes for the download to complete.



© Crown Copyright and database right 2015. All rights reserved. Ordnance Survey Licence number 100024900.

© British Crown and SeaZone Solutions Limited 2015. All rights reserved. Licence number 102006.006.

This copy shows the entry on 02-Apr-2015 at 12:39:58.

List Entry Summary

This building is listed under the Planning (Listed Buildings and Conservation Areas) Act 1990 as amended for its special architectural or historic interest.

Name: COWSHED AT KETTLEWELLS FARM

List Entry Number: 1175341

Location

COWSHED AT KETTLEWELLS FARM, HOGG END LANE

The building may lie within the boundary of more than one authority.

County: Hertfordshire

District: St. Albans

District Type: District Authority

Parish: St. Michael

National Park: Not applicable to this List entry.

Grade: II

Date first listed: 27-Sep-1984

Date of most recent amendment: Not applicable to this List entry.

Legacy System Information

The contents of this record have been generated from a legacy data system.

Legacy System: LBS

UID: 163838

Asset Groupings

This List entry does not comprise part of an Asset Grouping. Asset Groupings are not part of the official record but are added later for information.

List Entry Description

Summary of Building

Legacy Record - This information may be included in the List Entry Details.

Reasons for Designation

Legacy Record - This information may be included in the List Entry Details.

History

Legacy Record - This information may be included in the List Entry Details.

Details

TL 10 NW ST MICHAEL HOGG END LANE (south side)

9/294 Cowshed at Kettlewell's Farm

GV II

Cowshed. Late C18. Weatherboarded single storey range in L shape. Plain tile roof. Timber frame with clasped purlin roof, curved braces to tie beams and straight wall braces. 6 bays on S side, C19 lean-to addition on left side with slate roof, eaves ventilators to whole front. Slightly lower W range is 3 bays and open on E. (See also REDBOURN PARISH, HOGG END LANE (South side): Large barn at Kettlewell's Farm).

Listing NGR: TL1039708314

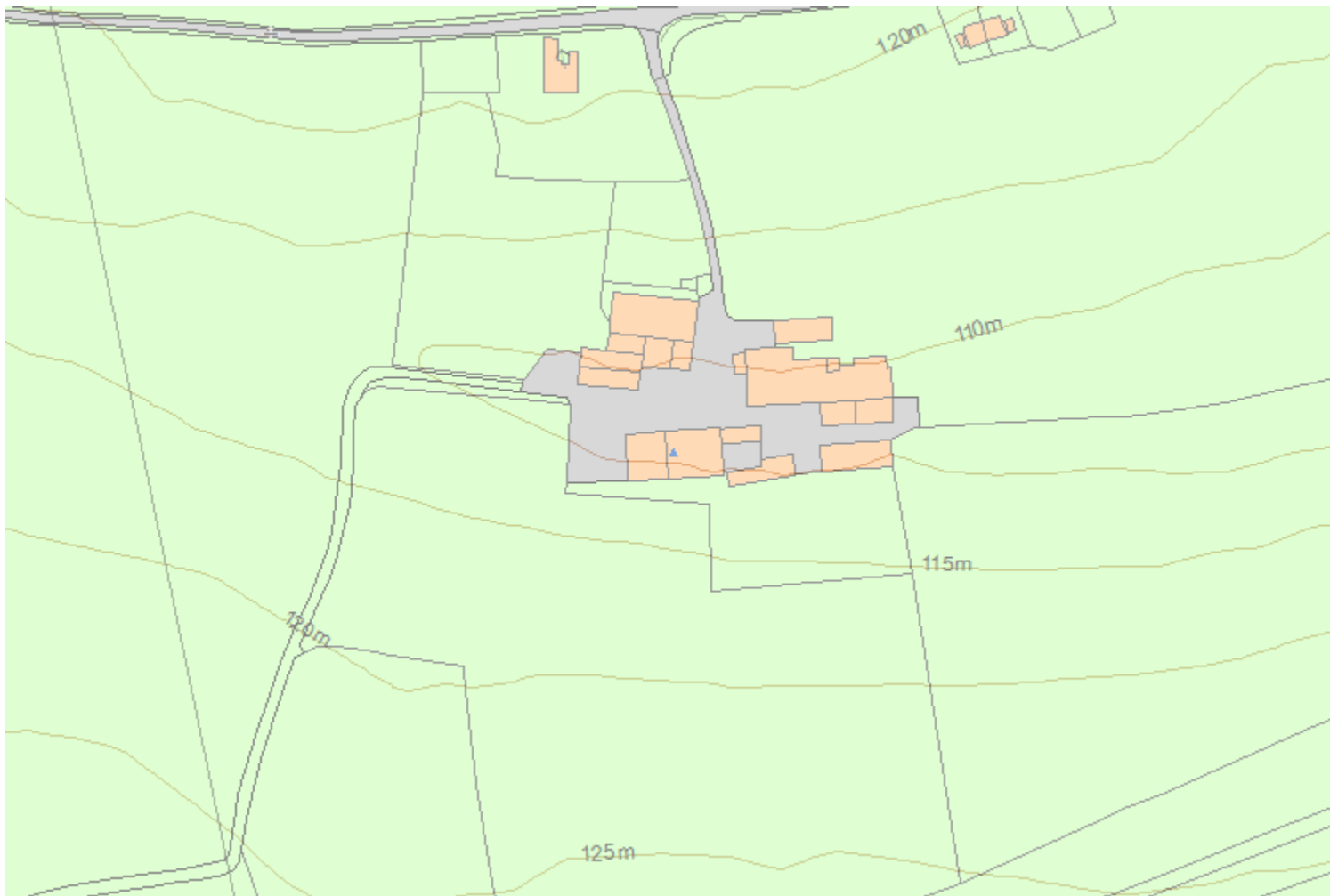
Selected Sources

Legacy Record - This information may be included in the List Entry Details

Map

National Grid Reference: TL 10397 08314

The below map is for quick reference purposes only and may not be to scale. For a copy of the full scale map, please see the attached PDF - [1175341.pdf](#) - Please be aware that it may take a few minutes for the download to complete.



© Crown Copyright and database right 2015. All rights reserved. Ordnance Survey Licence number 100024900.

© British Crown and SeaZone Solutions Limited 2015. All rights reserved. Licence number 102006.006.

This copy shows the entry on 02-Apr-2015 at 12:39:58.

List Entry Summary

This building is listed under the Planning (Listed Buildings and Conservation Areas) Act 1990 as amended for its special architectural or historic interest.

Name: L-SHAPED RANGE OF BARNES ON SOUTH SIDE OF FARMYARD AT WESTWICK ROW FARM

List Entry Number: 1175429

Location

L-SHAPED RANGE OF BARNES ON SOUTH SIDE OF FARMYARD AT WESTWICK ROW FARM, WESTWICK ROW

The building may lie within the boundary of more than one authority.

County: Hertfordshire

District: St. Albans

District Type: District Authority

Parish: St. Michael

National Park: Not applicable to this List entry.

Grade: II

Date first listed: 27-Sep-1984

Date of most recent amendment: Not applicable to this List entry.

Legacy System Information

The contents of this record have been generated from a legacy data system.

Legacy System: LBS

UID: 163856

Asset Groupings

This List entry does not comprise part of an Asset Grouping. Asset Groupings are not part of the official record but are added later for information.

List Entry Description

Summary of Building

Legacy Record - This information may be included in the List Entry Details.

Reasons for Designation

Legacy Record - This information may be included in the List Entry Details.

History

Legacy Record - This information may be included in the List Entry Details.

Details

TL 00 NE ST MICHAEL WESTWICK ROW (north east side)

8/312 L-shaped range of barns on S side of farmyard at Westwick Row Farm

GV II

Three barns in L group. Late C18 and C19. Timber frame. Weatherboarding. Plain tile roofs with slate roof lean-to additions. SE barn is 6 bays. Clasped purlin roof. Red brick base with plinth. Return barn along road is probably same date and construction. To NW is a mid C19 single storey barn in flint with red brick dressings.

Listing NGR: TL0936006568

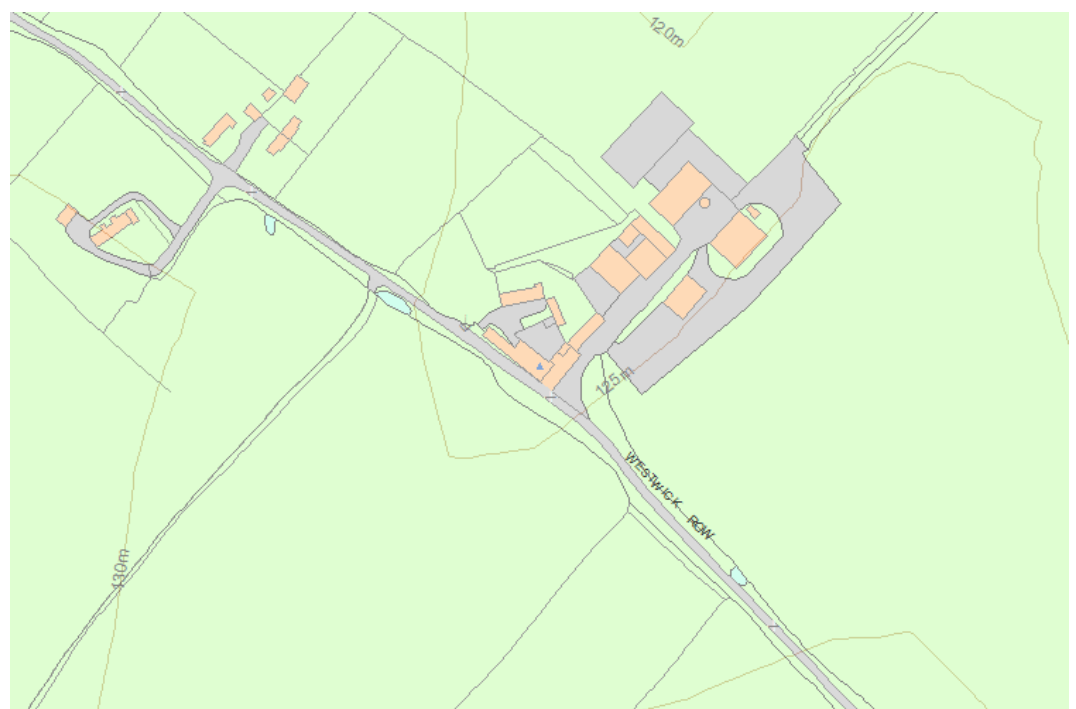
Selected Sources

Legacy Record - This information may be included in the List Entry Details

Map

National Grid Reference: TL 09360 06568

The below map is for quick reference purposes only and may not be to scale. For a copy of the full scale map, please see the attached PDF - [1175429.pdf](#) - Please be aware that it may take a few minutes for the download to complete.



© Crown Copyright
and database right
2015. All rights

reserved. Ordnance Survey Licence number 100024900.

© British Crown and SeaZone Solutions Limited 2015. All rights reserved. Licence number 102006.006.

This copy shows the entry on 02-Apr-2015 at 12:39:58.

List Entry Summary

This building is listed under the Planning (Listed Buildings and Conservation Areas) Act 1990 as amended for its special architectural or historic interest.

Name: CORNER FARMHOUSE

List Entry Number: 1295340

Location

CORNER FARMHOUSE, HEMEL HEMPSTEAD ROAD

The building may lie within the boundary of more than one authority.

County: Hertfordshire

District: St. Albans

District Type: District Authority

Parish: St. Michael

National Park: Not applicable to this List entry.

Grade: II

Date first listed: 06-Mar-1978

Date of most recent amendment: 27-Sep-1984

Legacy System Information

The contents of this record have been generated from a legacy data system.

Legacy System: LBS

UID: 163834

Asset Groupings

This List entry does not comprise part of an Asset Grouping. Asset Groupings are not part of the official record but are added later for information.

List Entry Description

Summary of Building

Legacy Record - This information may be included in the List Entry Details.

Reasons for Designation

Legacy Record - This information may be included in the List Entry Details.

History

Legacy Record - This information may be included in the List Entry Details.

Details

TL 00 NE ST MICHAEL HEMEL HEMPSTEAD ROAD (north side) LEVERSTOCK GREEN

8/290 Corner farmhouse (formerly listed under Westwick Row, Leverstock 6.3.78 Green)

GV II

Farmhouse. Probably late C16 or early C17 origin. Recased in red brick 1795 (dated bricks). Plain tile roof. Principal brick ridge chimney stack to right. Late C18 secondary one towards left, originally on gable end. 2 storeys. 4 casements, the left bay of C18 origin, but rebuilt 1930s. Ground floor has cambered brick arches. Deeply revealed square-headed doorway with cornice hood on shaped brackets. Late C19 rear wing on left with low-pitched slate roof. Exposed studs to rear elevation above ground floor pentice.

Listing NGR: TL0975606108

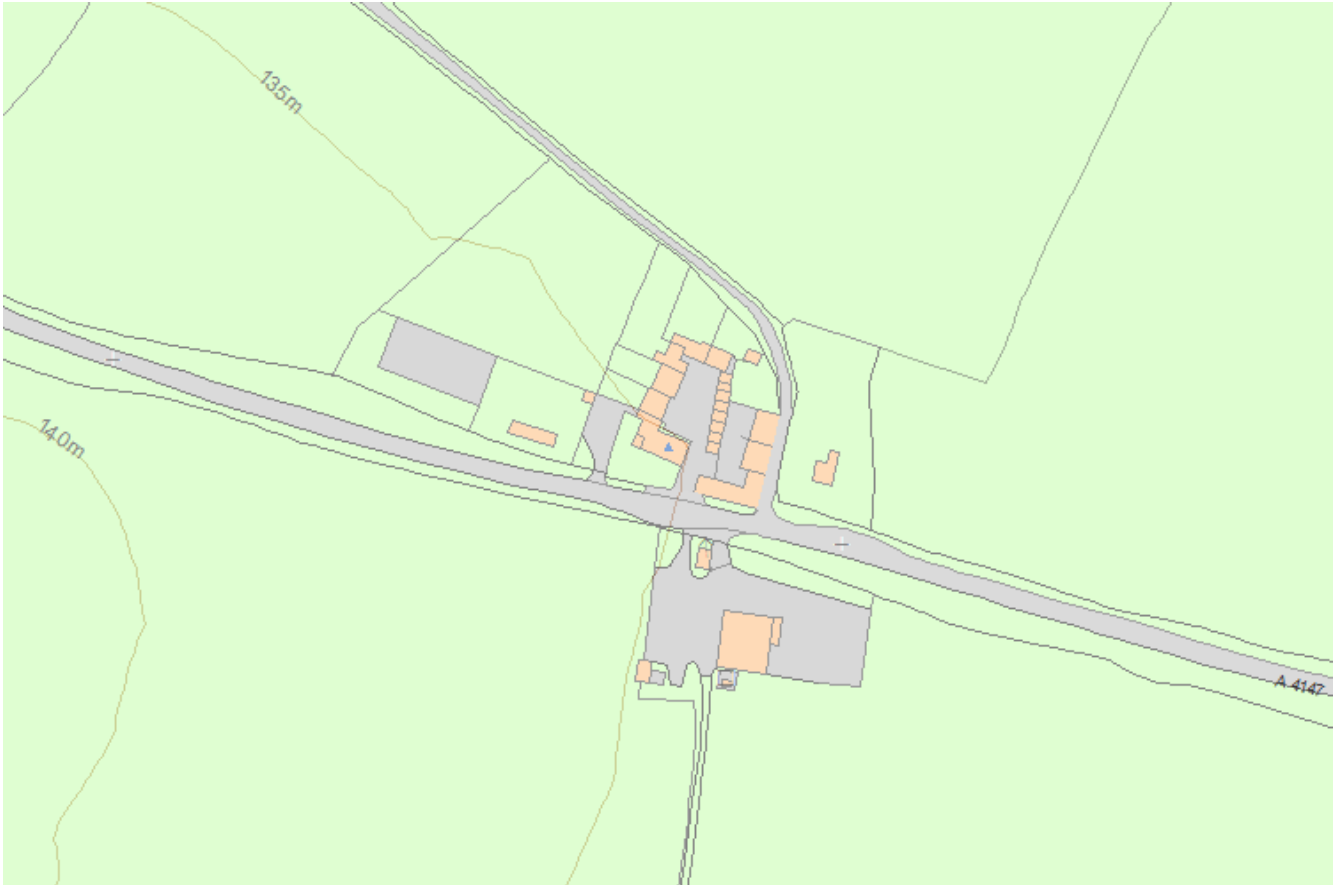
Selected Sources

Legacy Record - This information may be included in the List Entry Details

Map

National Grid Reference: TL 09756 06108

The below map is for quick reference purposes only and may not be to scale. For a copy of the full scale map, please see the attached PDF - [1295340.pdf](#) - Please be aware that it may take a few minutes for the download to complete.



© Crown Copyright and database right 2015. All rights reserved. Ordnance Survey Licence number 100024900.

© British Crown and SeaZone Solutions Limited 2015. All rights reserved. Licence number 102006.006.

This copy shows the entry on 02-Apr-2015 at 12:39:59.

List Entry Summary

This building is listed under the Planning (Listed Buildings and Conservation Areas) Act 1990 as amended for its special architectural or historic interest.

Name: HILL END COTTAGES

List Entry Number: 1295419

Location

HILL END COTTAGES, 1 AND 2, BEECHTREE LANE

The building may lie within the boundary of more than one authority.

County: Hertfordshire

District: St. Albans

District Type: District Authority

Parish: St. Michael

National Park: Not applicable to this List entry.

Grade: II

Date first listed: 27-Sep-1984

Date of most recent amendment: Not applicable to this List entry.

Legacy System Information

The contents of this record have been generated from a legacy data system.

Legacy System: LBS

UID: 163794

Asset Groupings

This List entry does not comprise part of an Asset Grouping. Asset Groupings are not part of the official record but are added later for information.

List Entry Description

Summary of Building

Legacy Record - This information may be included in the List Entry Details.

Reasons for Designation

Legacy Record - This information may be included in the List Entry Details.

History

Legacy Record - This information may be included in the List Entry Details.

Details

TL 10 NW ST MICHAEL BEECHTREE LANE (west side)

9/252 Nos 1 and 2(Hill End Farm Cottages)

GV II

Pair of cottages on a T plan with lobby-entrance range at front. Mid-late C17. Exposed timber frame. Plain tile roof. Large central red brick chimney stack with 4 joined shafts on a cross plan. Front range is two and a half bays. 3 sash windows; 3 lights on outside, 2 lights in middle. Pair of C20 doors. Rear projection with C19/20 similar stack.

Listing NGR: TL1087406514

Selected Sources

Legacy Record - This information may be included in the List Entry Details

Map

National Grid Reference: TL 10874 06514

The below map is for quick reference purposes only and may not be to scale. For a copy of the full scale map, please see the attached PDF - [1295419.pdf](#) - Please be aware that it may take a few minutes for the download to complete.



© Crown Copyright and database right 2015. All rights reserved. Ordnance Survey Licence number 100024900.

© British Crown and SeaZone Solutions Limited 2015. All rights reserved. Licence number 102006.006.

This copy shows the entry on 02-Apr-2015 at 12:39:59.

List Entry Summary

This building is listed under the Planning (Listed Buildings and Conservation Areas) Act 1990 as amended for its special architectural or historic interest.

Name: OLD PONDYARDS

List Entry Number: 1308348

Location

OLD PONDYARDS, REDBOURN ROAD (A5)

The building may lie within the boundary of more than one authority.

County: Hertfordshire

District: St. Albans

District Type: District Authority

Parish: St. Michael

National Park: Not applicable to this List entry.

Grade: II

Date first listed: 27-Sep-1984

Date of most recent amendment: Not applicable to this List entry.

Legacy System Information

The contents of this record have been generated from a legacy data system.

Legacy System: LBS

UID: 163854

Asset Groupings

This List entry does not comprise part of an Asset Grouping. Asset Groupings are not part of the official record but are added later for information.

List Entry Description

Summary of Building

Legacy Record - This information may be included in the List Entry Details.

Reasons for Designation

Legacy Record - This information may be included in the List Entry Details.

History

Legacy Record - This information may be included in the List Entry Details.

Details

TL 10 NW ST MICHAEL REDBOURN ROAD (A5) (west side)

9/310 Old Pondyards

II

House. Built probably as a lodge and storehouse in mid-late C17, altered in late C17, when it appears to have been converted wholly to residential use. Tall red brick structure of square plan. Plain tile roof with parapeted gable ends on N and S sides. 2 storeys and attics. Moulded brick floor band and cornice, the bands originally interrupted in centre of S side and in 2 places on N side, presumably for hoist doors, but remade in late C17. Ridge chimney stack near N gable end, possibly also a late C17 insertion. Front elevation has a central casement to ground floor, 1st floor and attic, the 1st floor window original late C17 with 3 leaded lights. W elevation has 2 C17 casements to ground and 1st floor, 3 and 4 lights. Interior with 2-storey newel staircase in NW angle. E elevation with C17 lean-to extension and exposed hoist beam below eaves. Built in connection with the Fish Ponds of Gorehambury estate.

Listing NGR: TL1228108988

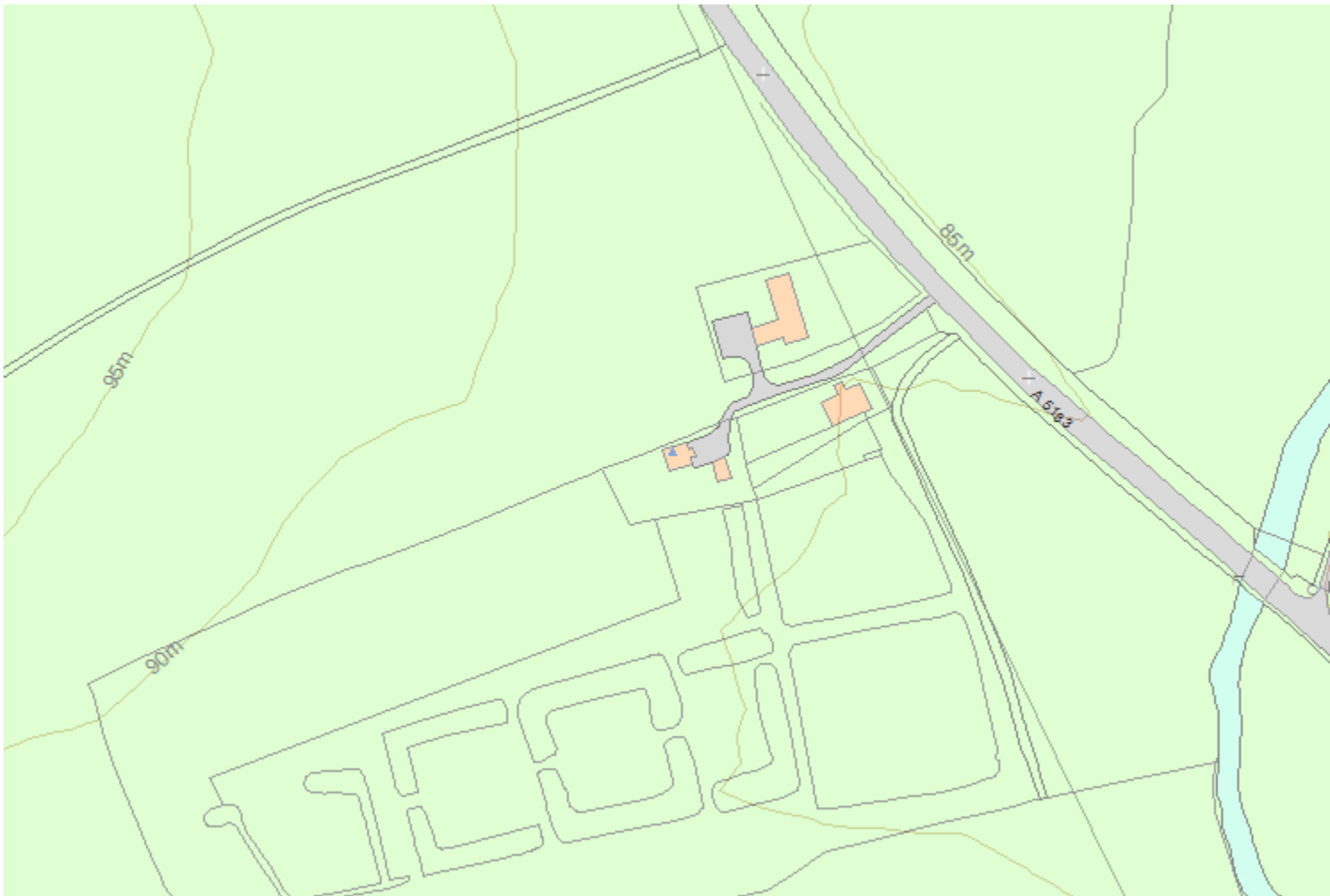
Selected Sources

Legacy Record - This information may be included in the List Entry Details

Map

National Grid Reference: TL 12281 08988

The below map is for quick reference purposes only and may not be to scale. For a copy of the full scale map, please see the attached PDF - [1308348.pdf](#) - Please be aware that it may take a few minutes for the download to complete.



© Crown Copyright and database right 2015. All rights reserved. Ordnance Survey Licence number 100024900.

© British Crown and SeaZone Solutions Limited 2015. All rights reserved. Licence number 102006.006.

This copy shows the entry on 02-Apr-2015 at 12:39:59.

List Entry Summary

This building is listed under the Planning (Listed Buildings and Conservation Areas) Act 1990 as amended for its special architectural or historic interest.

Name: BEECHTREE COTTAGES

List Entry Number: 1347242

Location

BEECHTREE COTTAGES, 1, HEMEL HEMPSTEAD ROAD

The building may lie within the boundary of more than one authority.

County: Hertfordshire

District: St. Albans

District Type: District Authority

Parish: St. Michael

National Park: Not applicable to this List entry.

Grade: II

Date first listed: 27-Sep-1984

Date of most recent amendment: Not applicable to this List entry.

Legacy System Information

The contents of this record have been generated from a legacy data system.

Legacy System: LBS

UID: 163833

Asset Groupings

This List entry does not comprise part of an Asset Grouping. Asset Groupings are not part of the official record but are added later for information.

List Entry Description

Summary of Building

Legacy Record - This information may be included in the List Entry Details.

Reasons for Designation

Legacy Record - This information may be included in the List Entry Details.

History

Legacy Record - This information may be included in the List Entry Details.

Details

TL 10 NW ST MICHAEL HEMEL HEMPSTEAD ROAD (south side)

9/289 No 1 Beechtree Cottages

II

House. Circa 1800 front block; C17 or earlier rear wing. Chequered red brick front, the rear range timber frame cased in brick and plaster. Plain tile roofs. The front is 2 storeys. Dentilled brick eaves. 2 flush sash windows, the ground floor ones segmental headed. Blocked door left of centre. Side elevation has early C19 plank door with cut bracketed pediment hood. The rear block is 2 storeys with 1 glazing bar casement to ground and 1st floor. W side of rear has a truncated gable end next to front block.

Listing NGR: TL1023405969

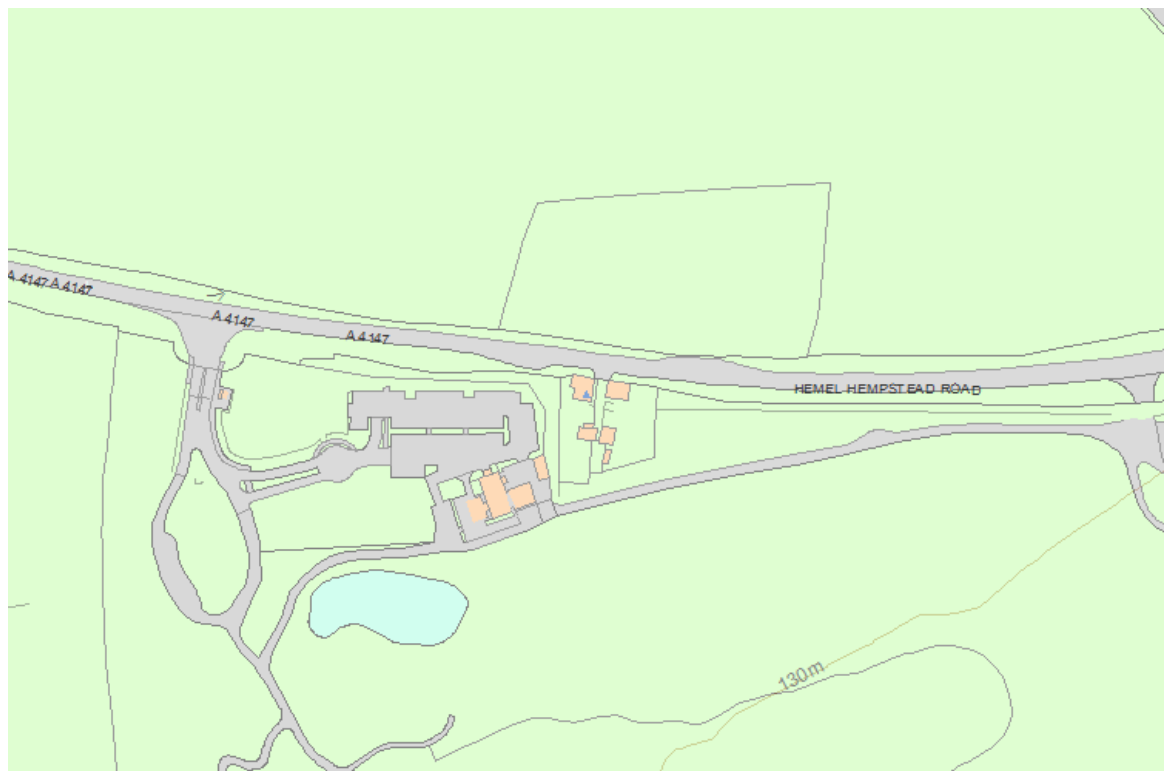
Selected Sources

Legacy Record - This information may be included in the List Entry Details

Map

**National Grid
Reference: TL
10234 05969**

The below map is for quick reference purposes only and may not be to scale. For a copy of the full scale map, please see the attached PDF - [1347242.pdf](#) - Please be aware



that it may take a few minutes for the download to complete.

© Crown Copyright and database right 2015. All rights reserved. Ordnance Survey Licence number 100024900.

© British Crown and SeaZone Solutions Limited 2015. All rights reserved. Licence number 102006.006.

This copy shows the entry on 02-Apr-2015 at 12:40:00.

List Entry Summary

This building is listed under the Planning (Listed Buildings and Conservation Areas) Act 1990 as amended for its special architectural or historic interest.

Name: L-PLAN RANGE OF OUTBUILDINGS ON SOUTH AND EAST SIDES OF EAST YARD AT CORNER FARM

List Entry Number: 1347243

Location

L-PLAN RANGE OF OUTBUILDINGS ON SOUTH AND EAST SIDES OF EAST YARD AT CORNER FARM, HEMEL HEMPSTEAD ROAD

The building may lie within the boundary of more than one authority.

County: Hertfordshire

District: St. Albans

District Type: District Authority

Parish: St. Michael

National Park: Not applicable to this List entry.

Grade: II

Date first listed: 06-Mar-1978

Date of most recent amendment: Not applicable to this List entry.

Legacy System Information

The contents of this record have been generated from a legacy data system.

Legacy System: LBS**UID: 163837**

Asset Groupings

This List entry does not comprise part of an Asset Grouping. Asset Groupings are not part of the official record but are added later for information.

List Entry Description

Summary of Building

Legacy Record - This information may be included in the List Entry Details.

Reasons for Designation

Legacy Record - This information may be included in the List Entry Details.

History

Legacy Record - This information may be included in the List Entry Details.

Details

TL 00 NE ST MICHAEL HEMEL HEMPSTEAD ROAD (north side) LEVERSTOCK GREEN

8/293 L-plan range of outbuildings on S and E sides of E yard at 6.3.78 Corner Farm.

GV II

Barns and outbuildings in L group. Late C18 or early C19. Smaller barn fronting road is red brick and flint. Plain tile roof, hipped on E end. This connects via a single-storey weatherboarded barn with a larger timber frame barn of similar date: 6 bays; continuous mid-height rail. On W side of this barn is a C19/20 6-bay open byre with low slate roof. Included for group value.

Listing NGR: TL0978806096

Selected Sources

Legacy Record - This information may be included in the List Entry Details

Map

National Grid Reference: TL 09788 06096

The below map is for quick reference purposes only and may not be to scale. For a copy of the full scale map, please see the attached PDF - [1347243.pdf](#) - Please be aware that it may take a few minutes for the download to complete.



© Crown Copyright and database right 2015. All rights reserved. Ordnance Survey Licence number 100024900.

© British Crown and SeaZone Solutions Limited 2015. All rights reserved. Licence number 102006.006.

This copy shows the entry on 02-Apr-2015 at 12:40:00.

List Entry Summary

This building is listed under the Planning (Listed Buildings and Conservation Areas) Act 1990 as amended for its special architectural or historic interest.

Name: KING CHARLES II COTTAGE

List Entry Number: 1347245

Location

KING CHARLES II COTTAGE, WESTWICK ROW

The building may lie within the boundary of more than one authority.

County: Hertfordshire

District: St. Albans

District Type: District Authority

Parish: St. Michael

National Park: Not applicable to this List entry.

Grade: II

Date first listed: 27-Sep-1984

Date of most recent amendment: Not applicable to this List entry.

Legacy System Information

The contents of this record have been generated from a legacy data system.

Legacy System: LBS

UID: 163857

Asset Groupings

This List entry does not comprise part of an Asset Grouping. Asset Groupings are not part of the official record but are added later for information.

List Entry Description

Summary of Building

Legacy Record - This information may be included in the List Entry Details.

Reasons for Designation

Legacy Record - This information may be included in the List Entry Details.

History

Legacy Record - This information may be included in the List Entry Details.

Details

TL 00 NE ST MICHAEL WESTWICK ROW (north east side)

8/313 King Charles II Cottage

II

House. Late C17 or early C18. Exposed timber frame. Painted brick. Plain tile roof. 2 bays. 2-storeyed structure with external stack on roadside gable end. 2 C20 leaded casements. Diagonal wall braces. Interior has exposed unchamfered beams and joists, formerly with nailed ceiling boards. C20 extension away from road.

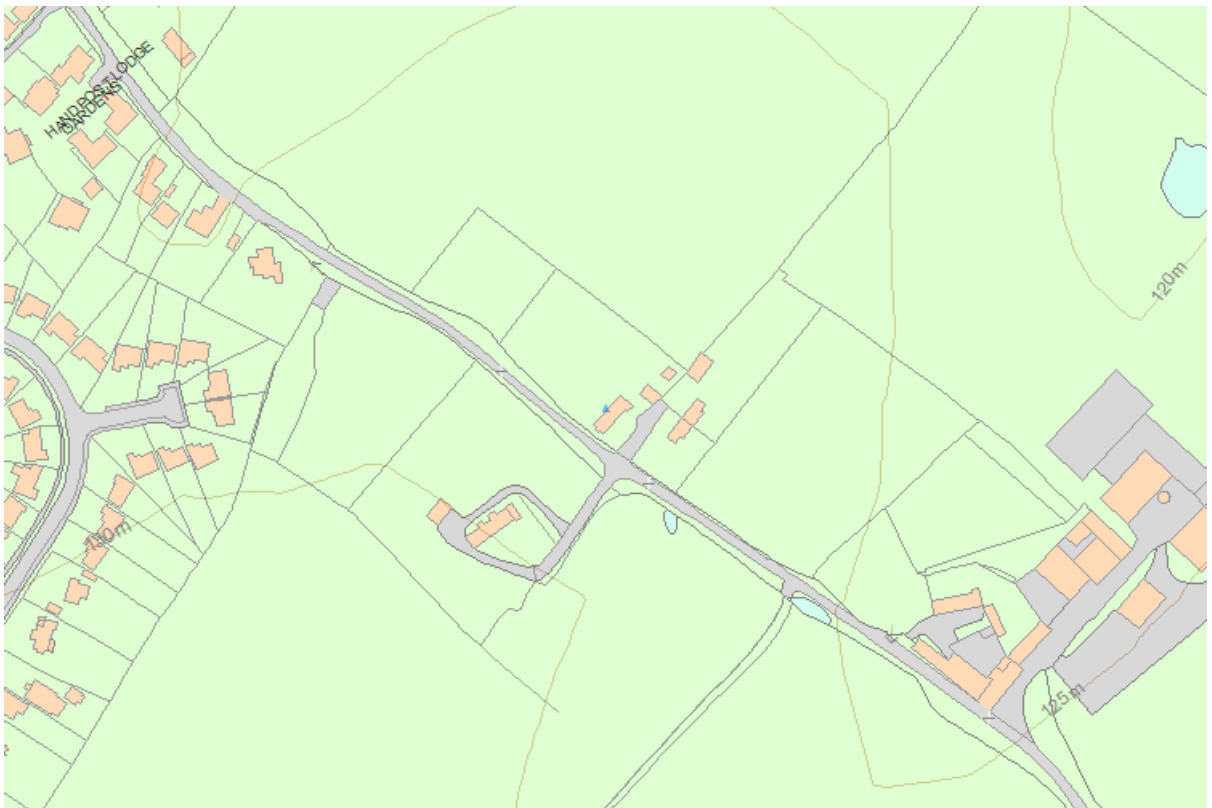
Listing NGR: TL0920706681

Selected Sources

Legacy Record - This information may be included in the List Entry Details

Map National Grid Reference: TL 09207 06681

The map is for quick reference purposes only and may not be to scale. For a copy of the full scale map, please see the attached PDF - [1347245.pdf](#) - Please be aware that it may take a few minutes for the download to complete.



© Crown Copyright and database right 2015. All rights reserved. Ordnance Survey Licence number 100024900.

© British Crown and SeaZone Solutions Limited 2015. All rights reserved. Licence number 102006.006.

This copy shows the entry on 02-Apr-2015 at 12:40:00.
